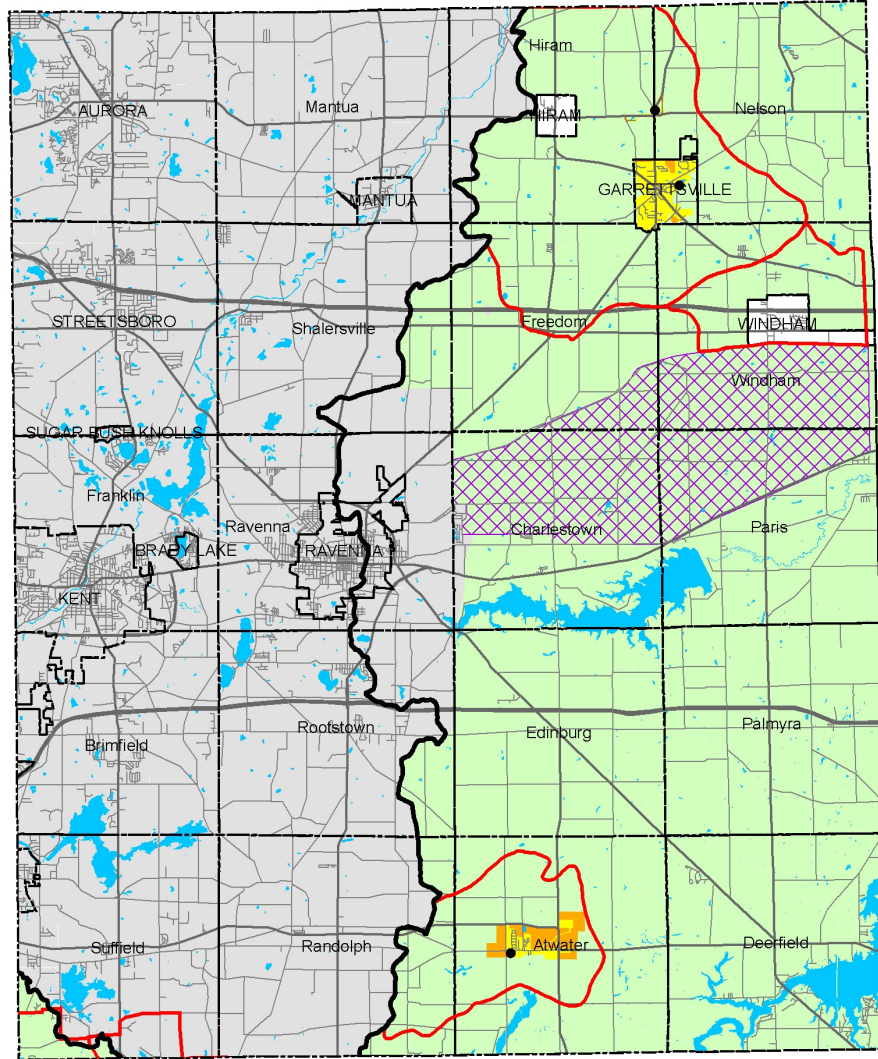

















Appendix 3-2

Portage County Facilities Planning Areas (FPA)

Portage County Facilities Planning Areas

208 Clean Water Plan Update



- | | | | |
|---|---|---|----------------------------|
|  | Areas Currently Served with Sanitary Sewers |  | Basin Divide |
|  | Areas Expected to be Served with Sanitary Sewers within the Next 20 Years |  | FPA Boundary |
|  | Areas that will be Served by Home Sewage and Semi-Public Sewage Disposal Systems |  | Stream |
|  | Areas that will be Served by a POTW or by Home Sewage and Semi-Public Sewage Disposal Systems |  | Community Boundary |
|  | Areas without a Wastewater Treatment Planning Prescription |  | Highway |
|  | Lake Erie Basin |  | Road |
|  | Lakes and Ponds |  | Wastewater Treatment Plant |
|  | Ravenna Arsenal | | |
- 0 9,000 18,000 27,000 36,000
Feet

* Please see Clean Water Plan text for a complete explanation of the mapping categories.

Northeast Ohio Four County Regional Planning and Development Organization, May 2005.